


Map data ©2017 Google 200 m

### Rydalmer Wharf


Rydalmer NSW 2116

Use caution - may involve errors or sections not suited for walking


- ↑ 1. Walk north-east 47 m
- ↶ 2. Turn left towards Jean St 64 m
- ↑ 3. Continue onto Jean St 53 m
- ↶ 4. Turn left onto Antoine St 270 m
- ↷ 5. Turn right onto Park Rd 96 m
- ⦿ 6. At the roundabout, take the 1st exit onto South St 800 m
- ⦿ 7. At the roundabout, take the 2nd exit onto Clyde St 16 m
- ↶ 8. Turn left towards Brodie St 450 m
- ↷ 9. Slight right at Alan St 33 m
- ↶ 10. Turn left onto Brodie St 56 m
- ↷ 11. Turn right 260 m

-  12. Turn right  
 Go through 1 roundabout  


---

 160 m
-  13. Turn left  


---

 38 m
-  14. Turn left  

---

 86 m
-  15. Slight left  

---

 43 m
-  16. Turn right  

---

 22 m

## Western Sydney University Parramatta Campus

Parramatta NSW 2150

These directions are for planning purposes only. You may find that construction projects, traffic, weather, or other events may cause conditions to differ from the map results, and you should plan your route accordingly. You must obey all signs or notices regarding your route.